







-  Regional Line: North and South. North to Grand Forks; South to Wahpeton and Breckenridge, MN.
 -  Regional Line: East and West. East to Fergus Falls; West to Valley City.
 -  Metro Line: Loop. Large loop towards outside of the Metro consisting of entirely surface rail.
 -  Metro Line: Loop. Small loop serving downtown and older neighborhoods towards the center of the Metro. Consisting of mostly elevated rail.
 -  Metro Line: Cross town. Cross town rail extending from Horace, ND to Hawley/Detroit Lakes, MN. Consisting of both elevated and surface rail.
 -  Metro Line: Main Line. Direct line from Main Terminal to Hector Int. Airport. Consisting of elevated, surface, and sub-surface rail.
- Cross hatching outside of current city boundaries is a documentation of estimated metro area physical growth

DESCRIPTION

route map