

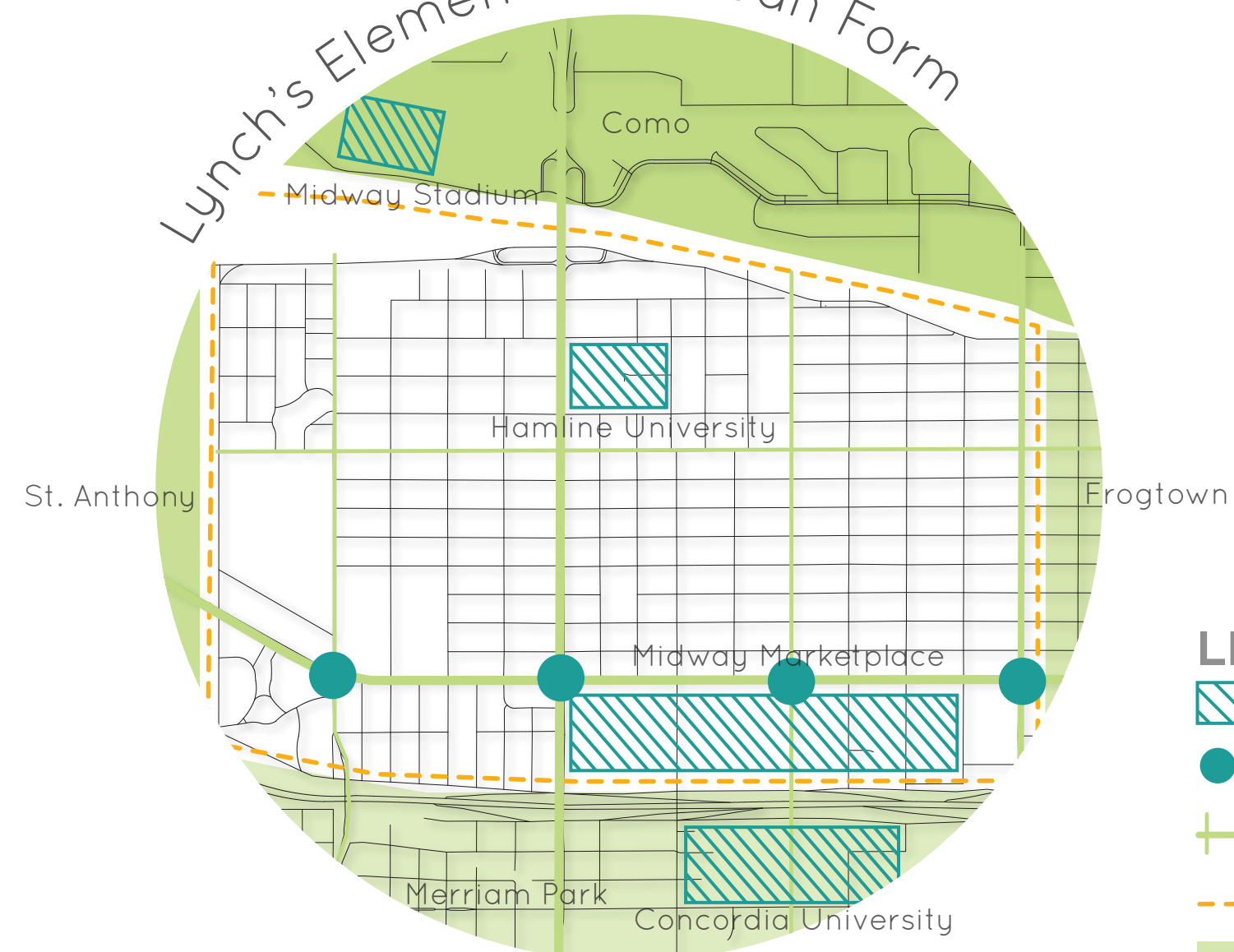
## VISIONING PLAN

Though our design is a site-scale intervention, its intention is the creation of growth and identity in Hamline-Midway. This Visioning Plan displays the development zone (green underlay) surrounding our site that our design will influence. It shows the existing amenities in this development zone and projects the patterns in which the induced growth of the TOD will occur.

### LEGEND

- Existing Neighborhood Assets
- Expected Induced Growth
- Current and Proposed Bus Routes
- Bus Stops
- Current Green Line Light Rail
- Green Line Light Rail Stops
- Proposed Bike Lanes
- Bike Share Station
- Educational Institution
- Religious Institution

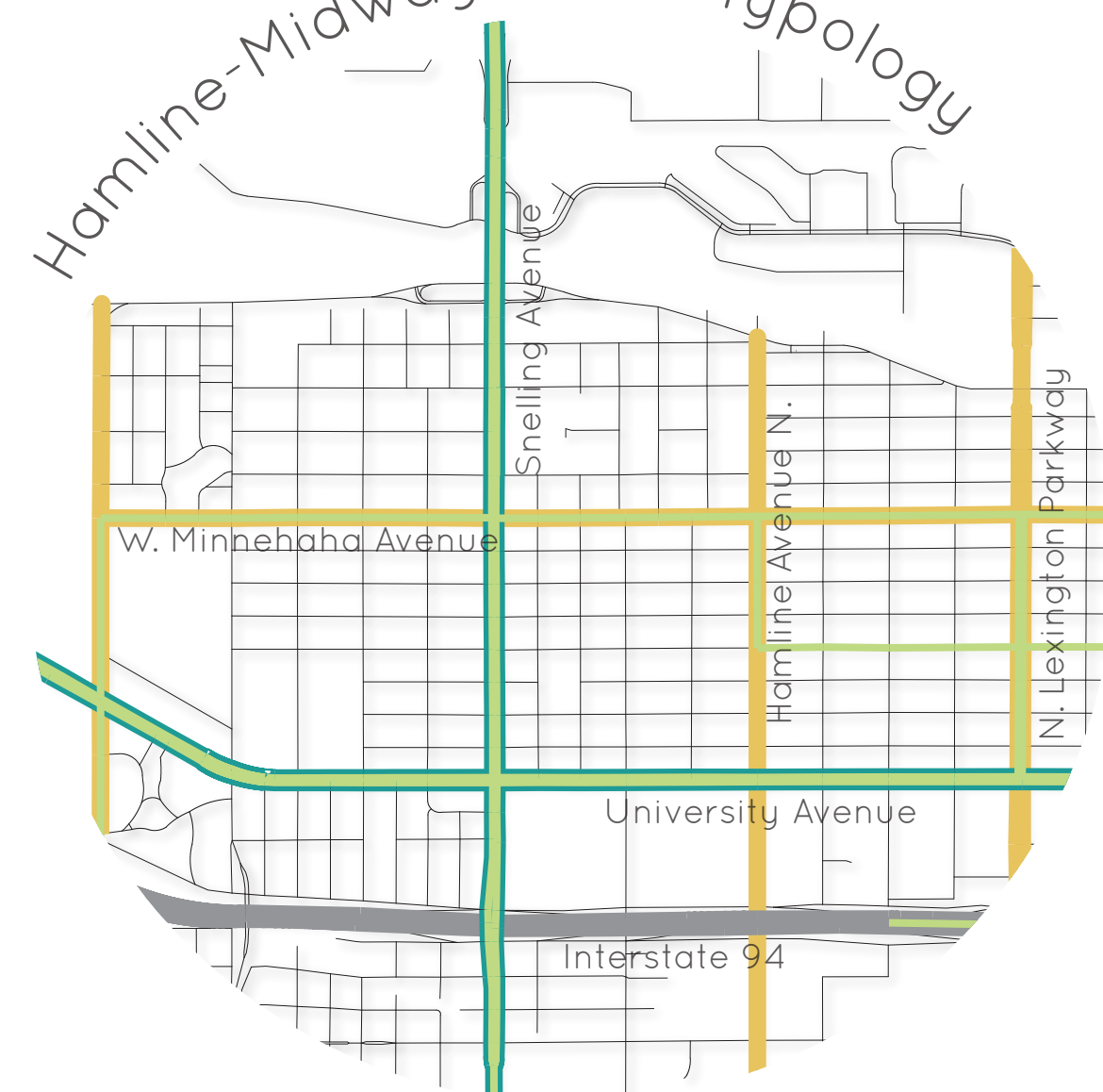
### Lynch's Elements of Urban Form



### LEGEND

- Landmarks
- Nodes
- Paths
- Edges
- Districts

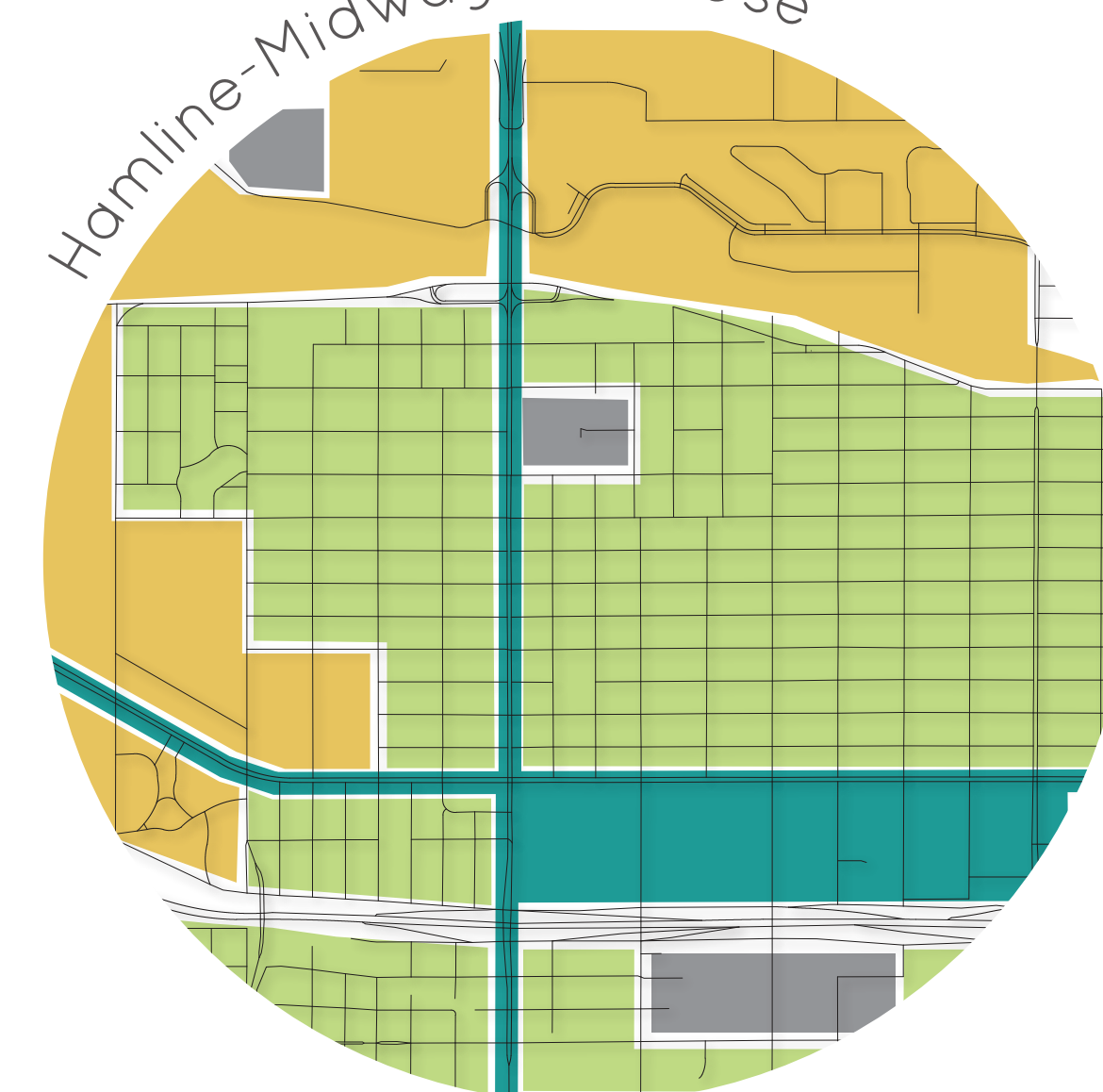
### Hamline-Midway Street Typology



### LEGEND

- Commercial Corridor
- Historic Railcar Route
- Primary Residential
- Secondary Residential
- Interstate

### Hamline-Midway Land Use



### LEGEND

- Residential
- Commercial
- Industrial
- Institutional